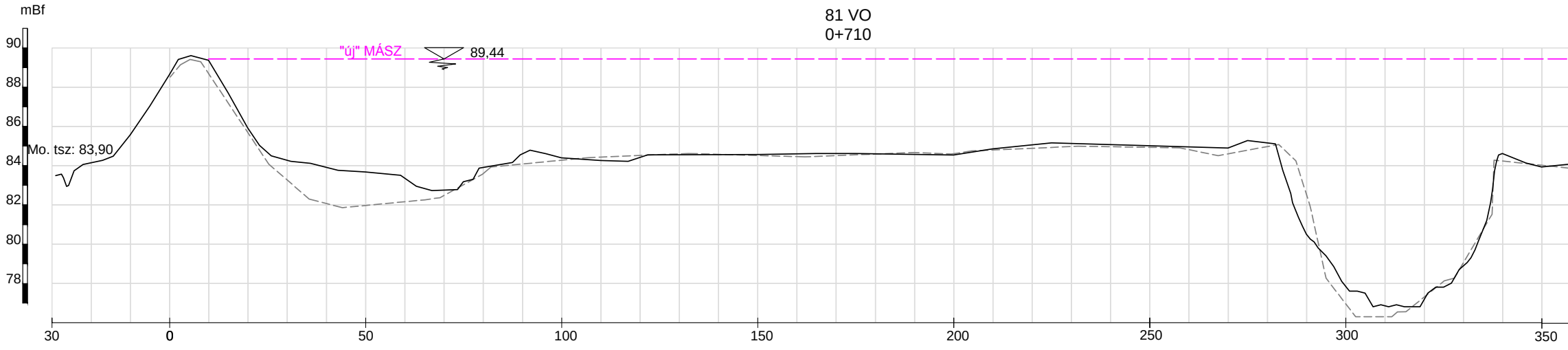

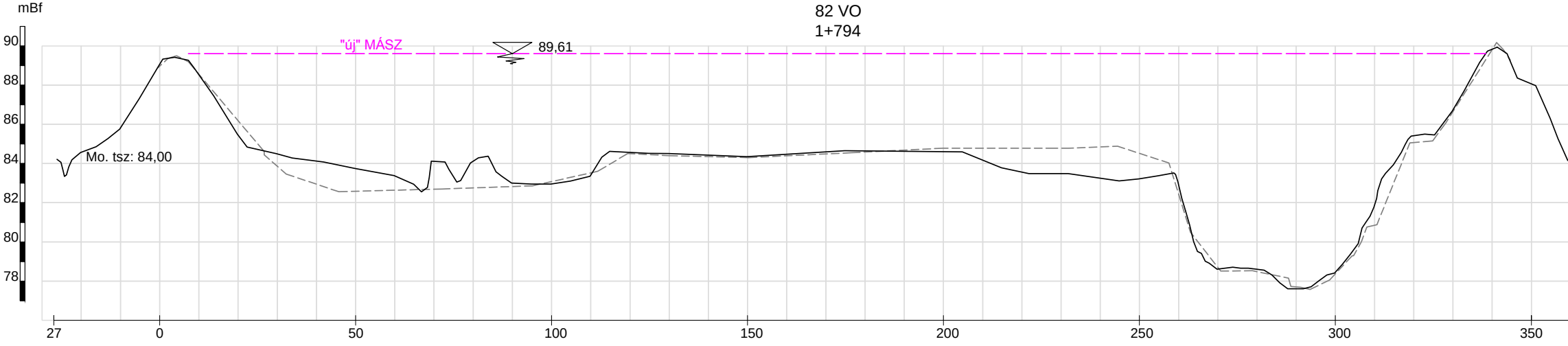

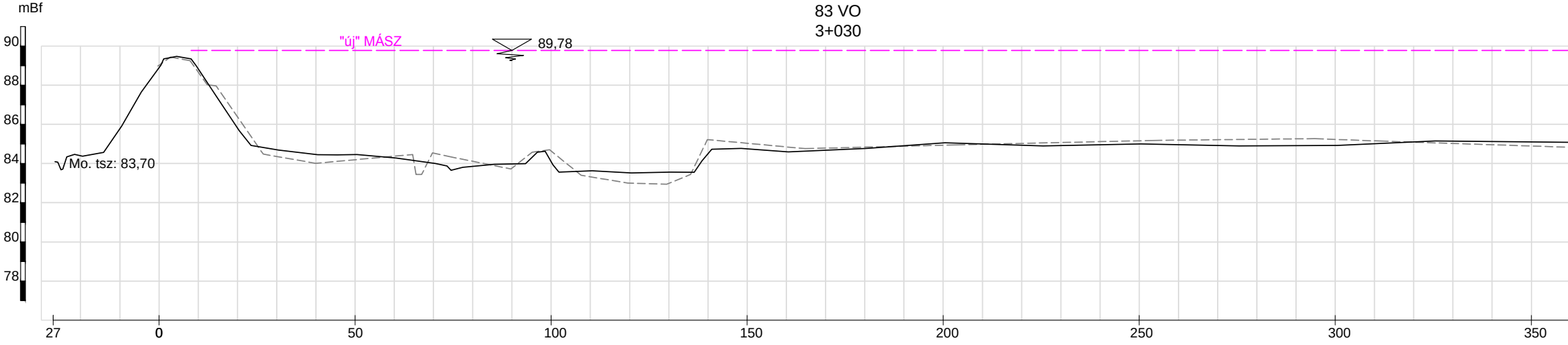

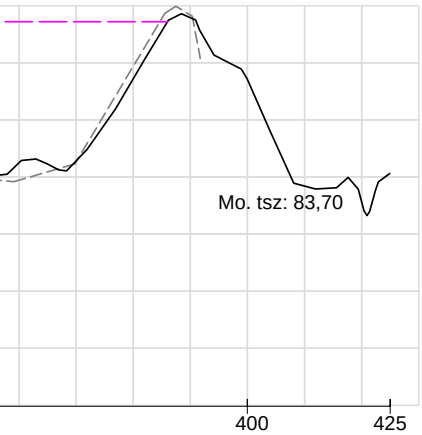

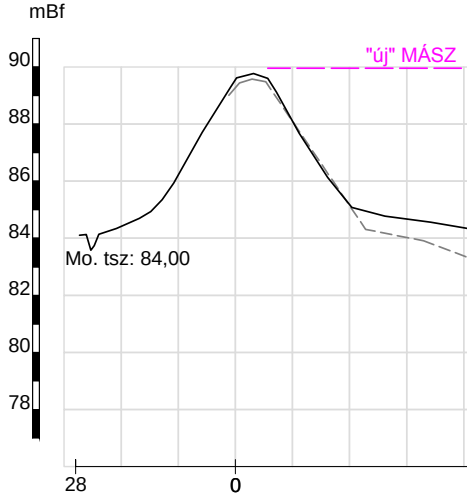

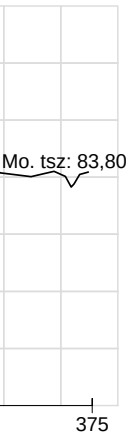

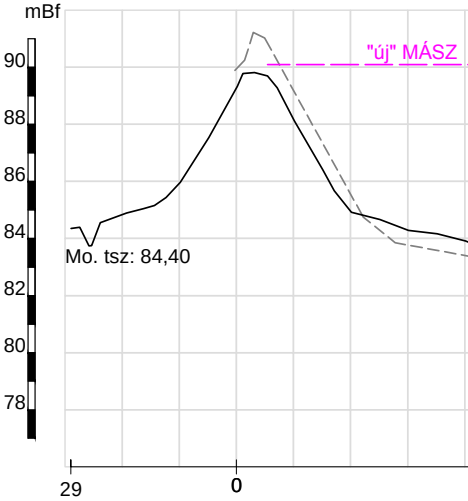

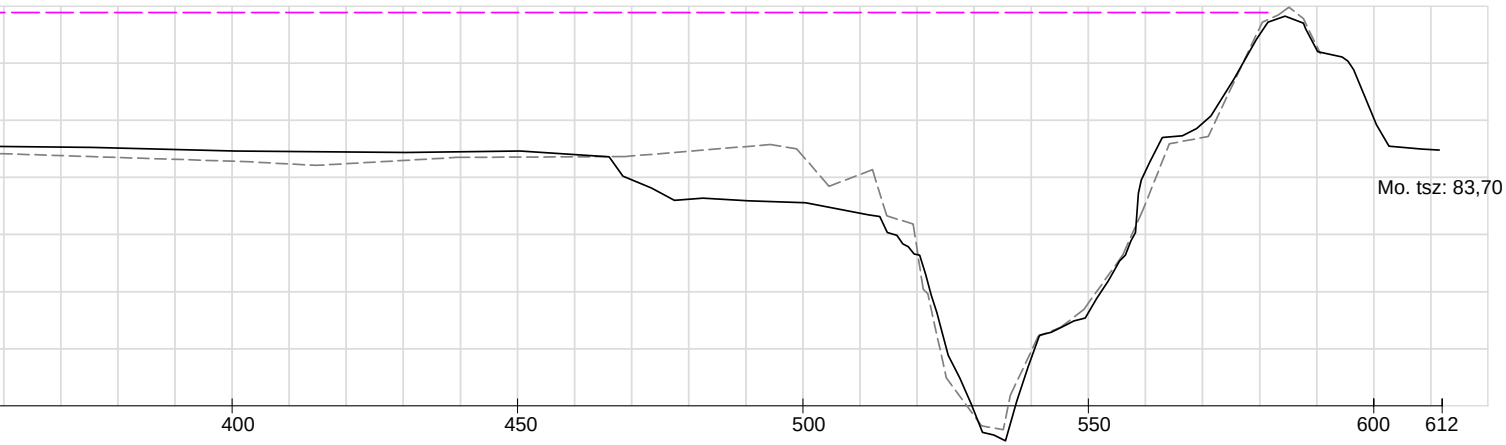

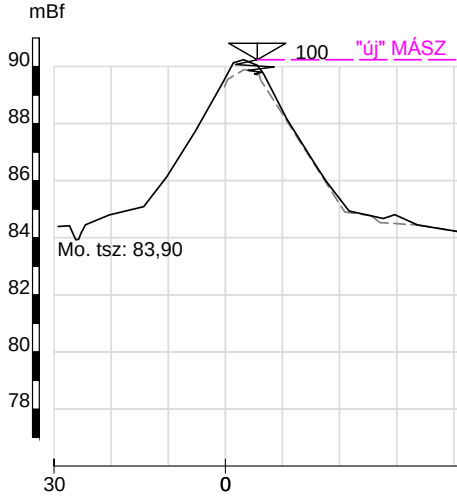

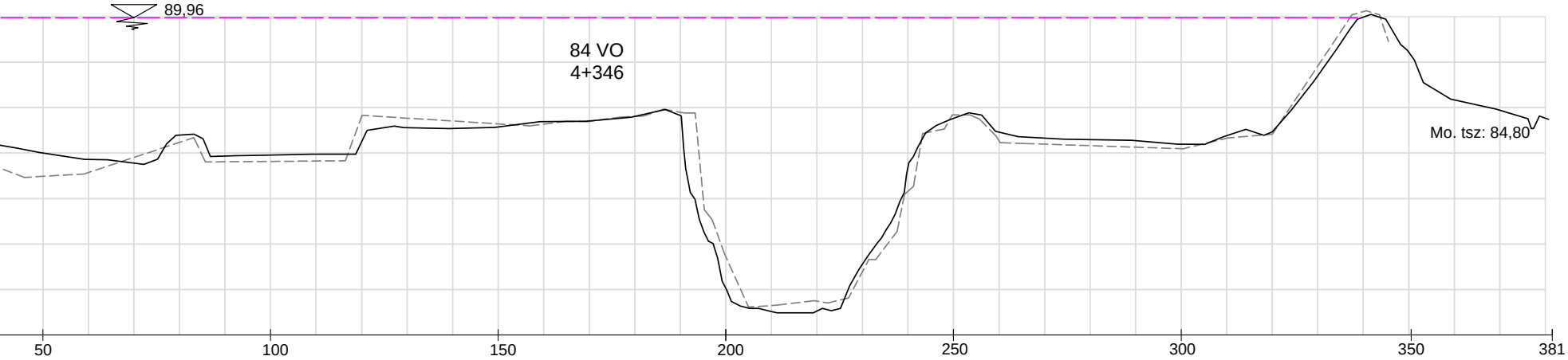

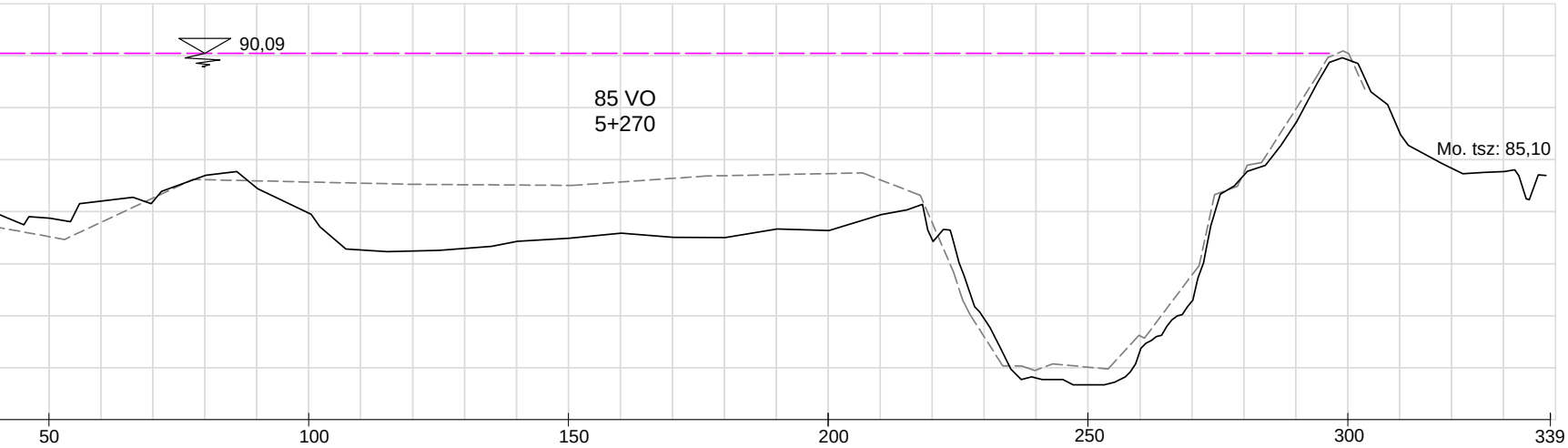

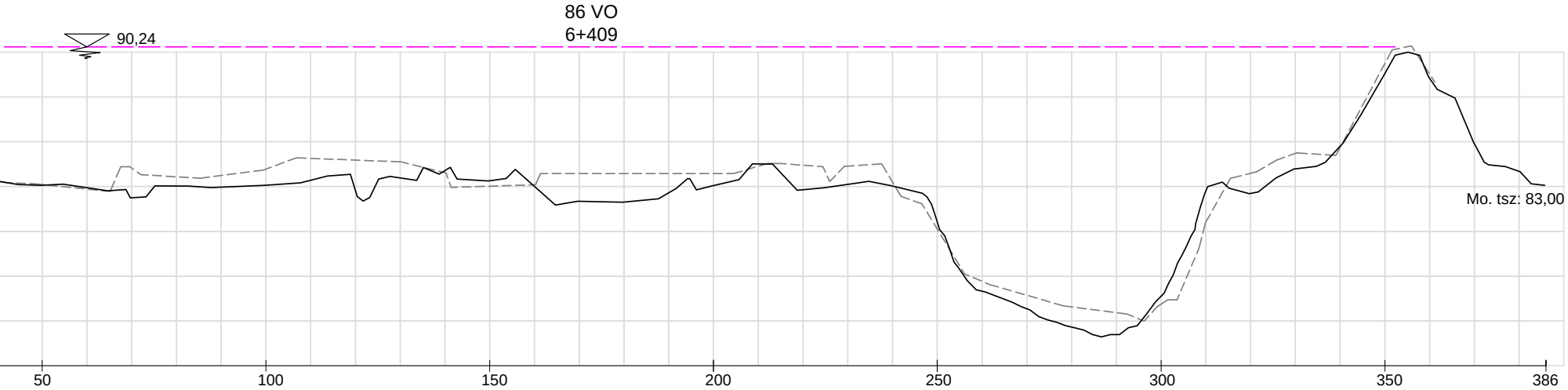

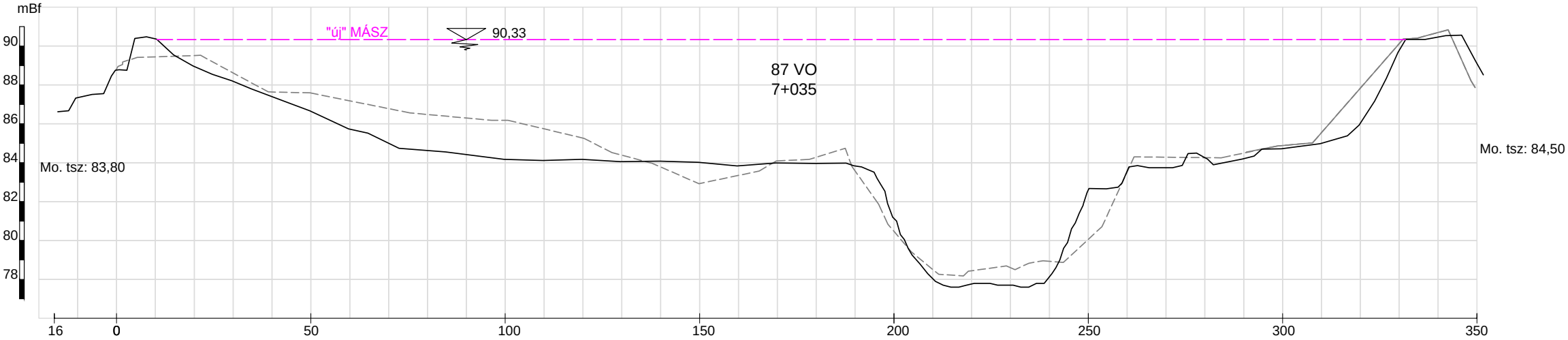

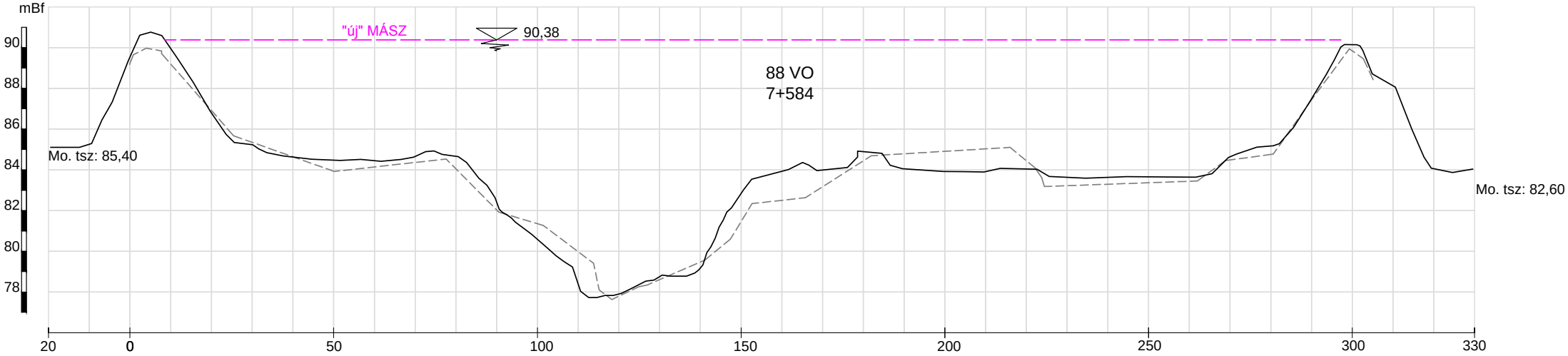

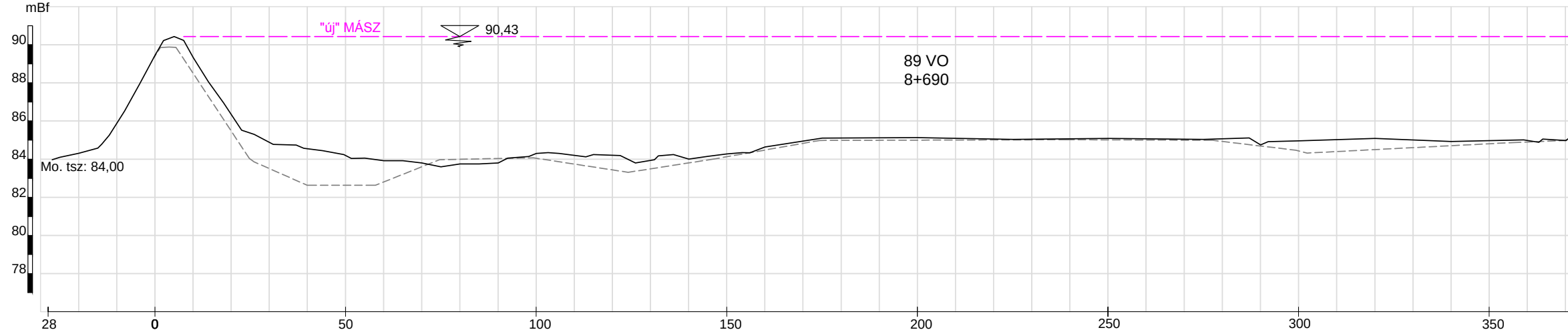

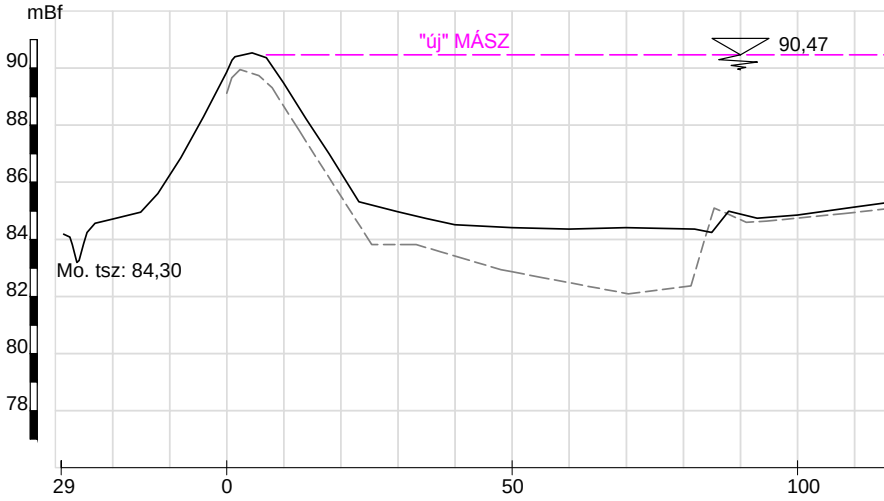

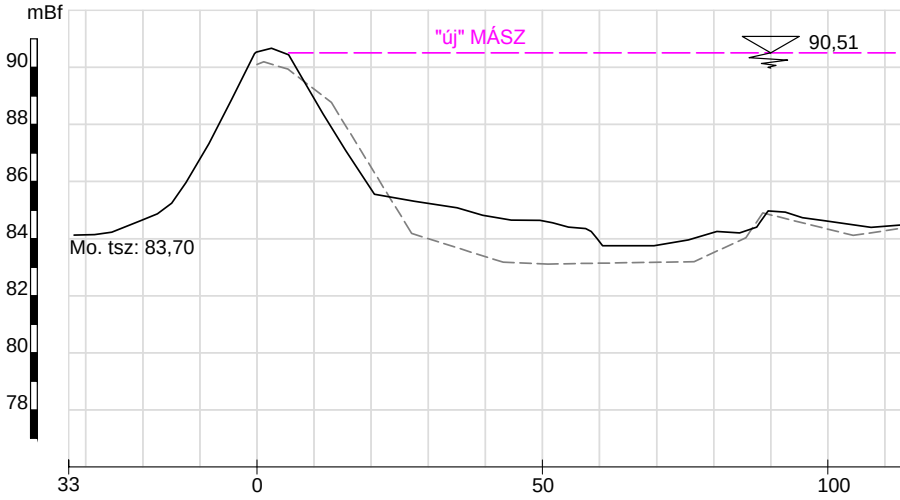

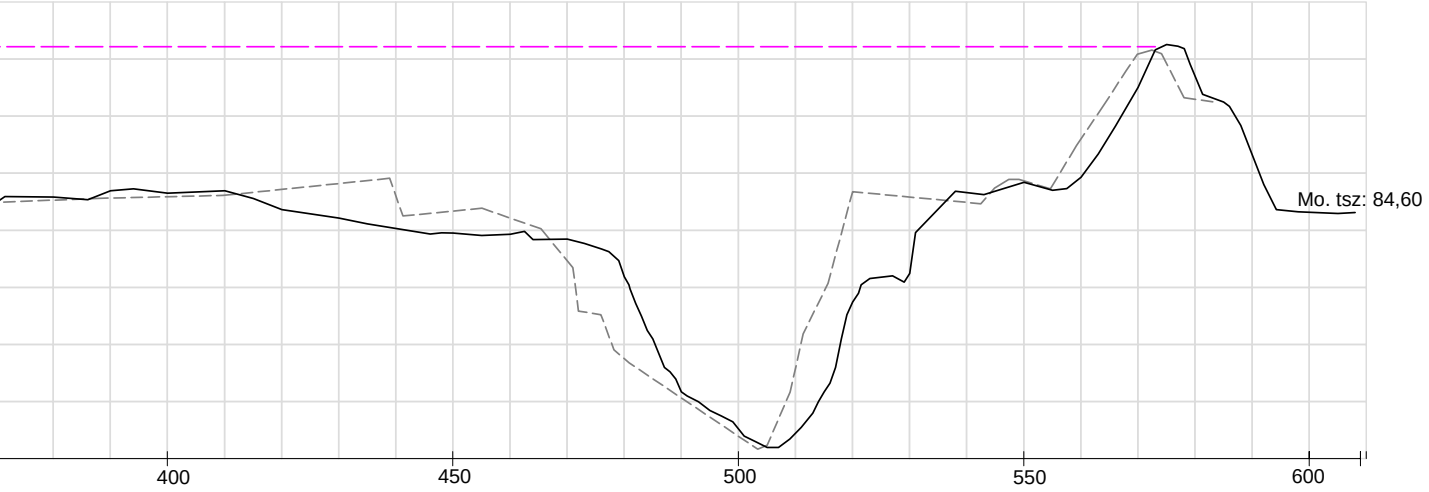

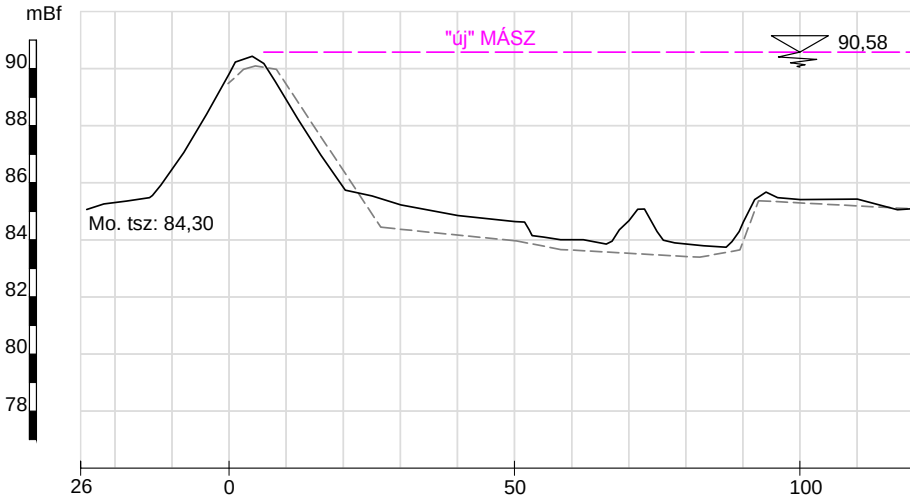

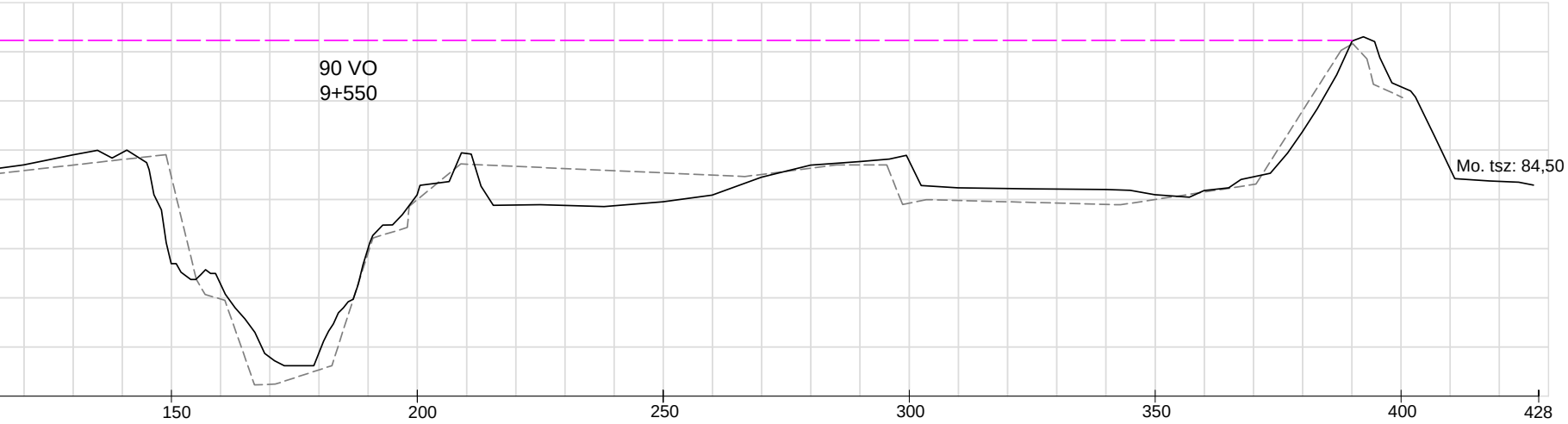

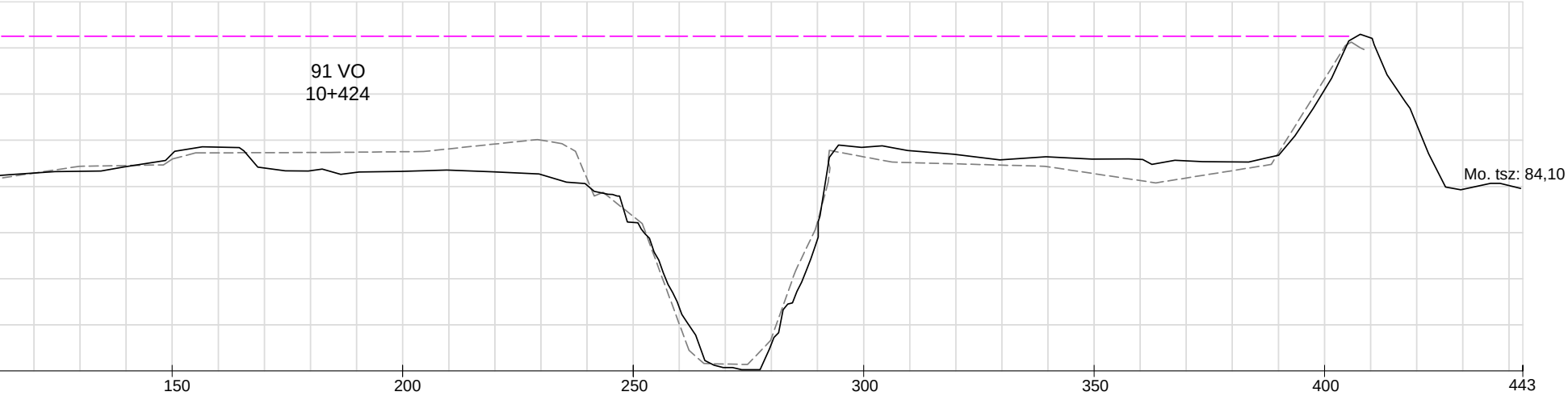

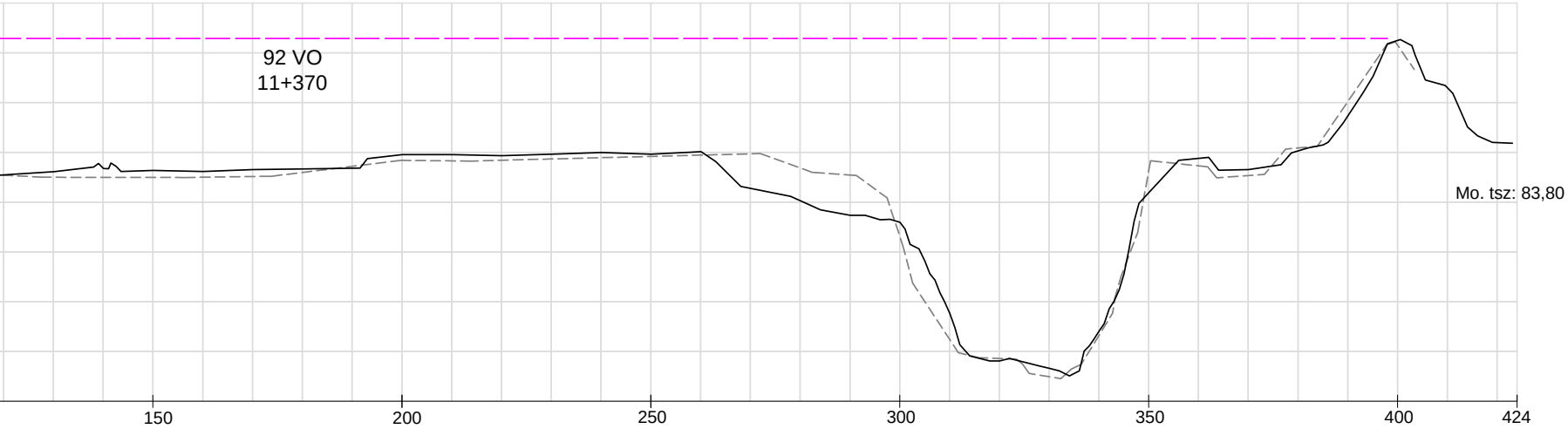

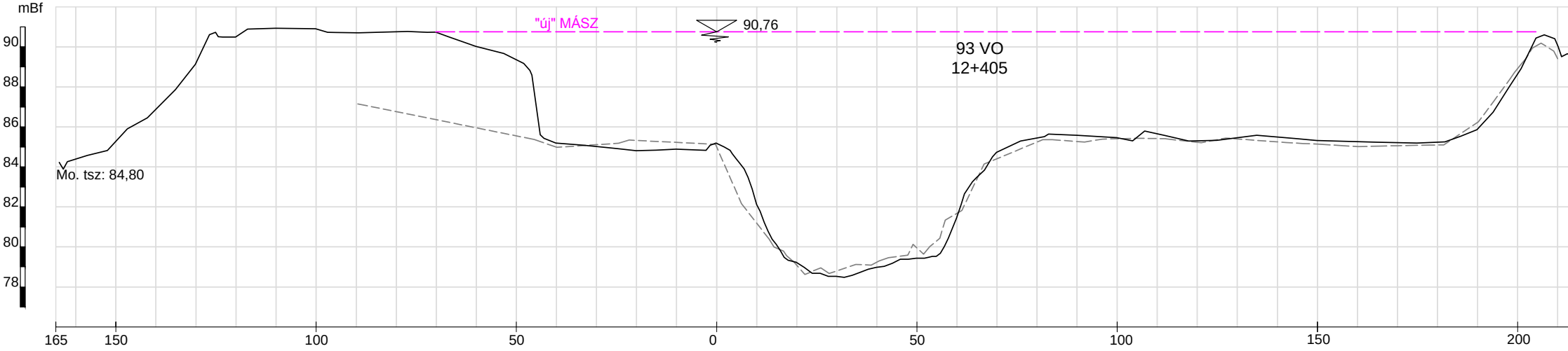

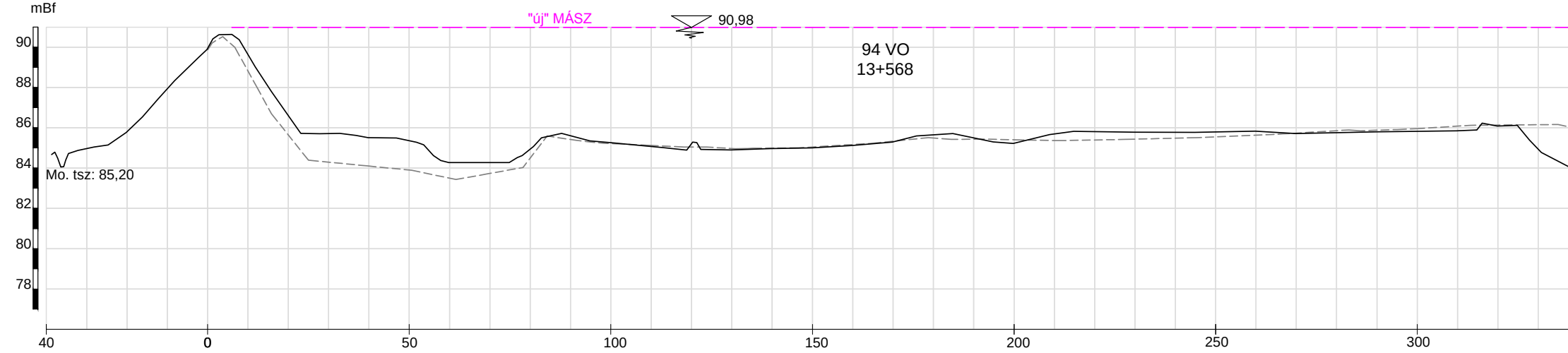

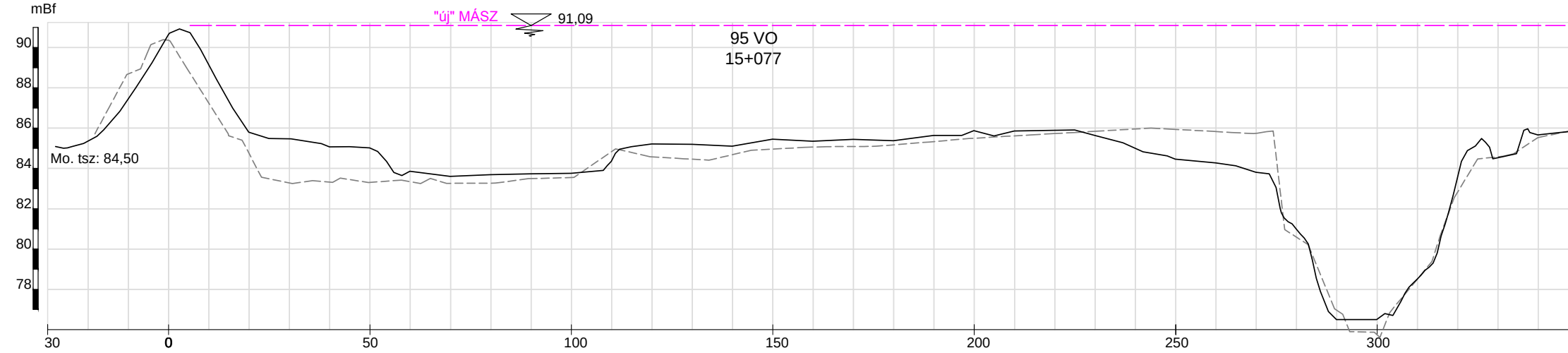

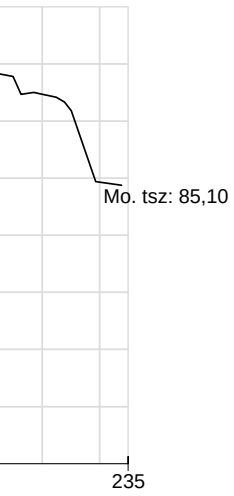

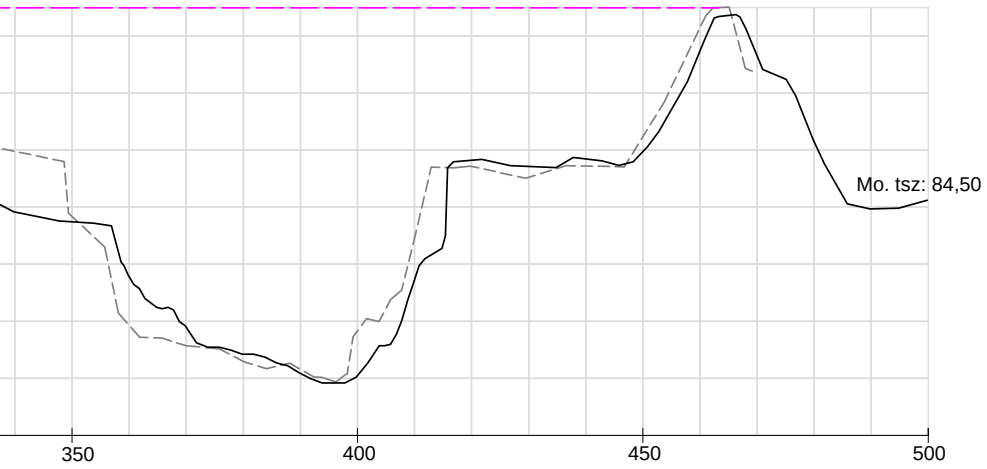

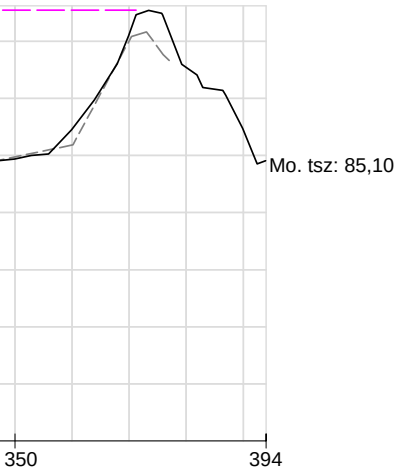

Jelmagyarázat:

- - - - - - 1969. évi felvétel

——— 1999. évi felvétel

▽ "új" MÁSZ

Mo.tsz: 86,30 Mentett oldal átlagos magassága

Alapsík: BALTI

Ezen terv az Alföld-PLANUM Kultúrmérnöki Kft. szellemi alkotása. Az 1999. évi LXXVI. tv. értelmében szerzői jogvédelem alatt áll. Teljes egészének vagy részleteinek bármely felhasználása a tervező hozzájárulása nélkül tilos. A jogosulatlan felhasználás kártérítési kötelezettséget eredményez

Törzsszám: 59 280

Alföld-Planum Kultúrmérnöki Kft.
5600 Békéscsaba, Hunyadi tér 3.

Dátum: 2014.december

Megbízó: Körös-vidéki Vízügyi Igazgatóság

Méretarány:
Mh=1: 1000
Mv=1: 200

A terv tárgya:
12.NMT.03.Fehér-Kettős-Körös nagyvízi mederkezelési terv
Fehér-Körös országhatár-Kettős-Sebes-Körös torkolat között

Rajzszám: 9/2

A rajz tárgya: Keresztszelvények

Vezető tervező:	Tervező:	Környezetvédelem:	Erdőmérnök:	Geoinformatika:
Paluska Zoltán VZ/04-287	Békefalvi Georgina	Tímár Attila KB-T/04-0606	Papp Sándor 2025	Laurinyecz Pál Kocsor István *földmérő ig.sz.:6297*